

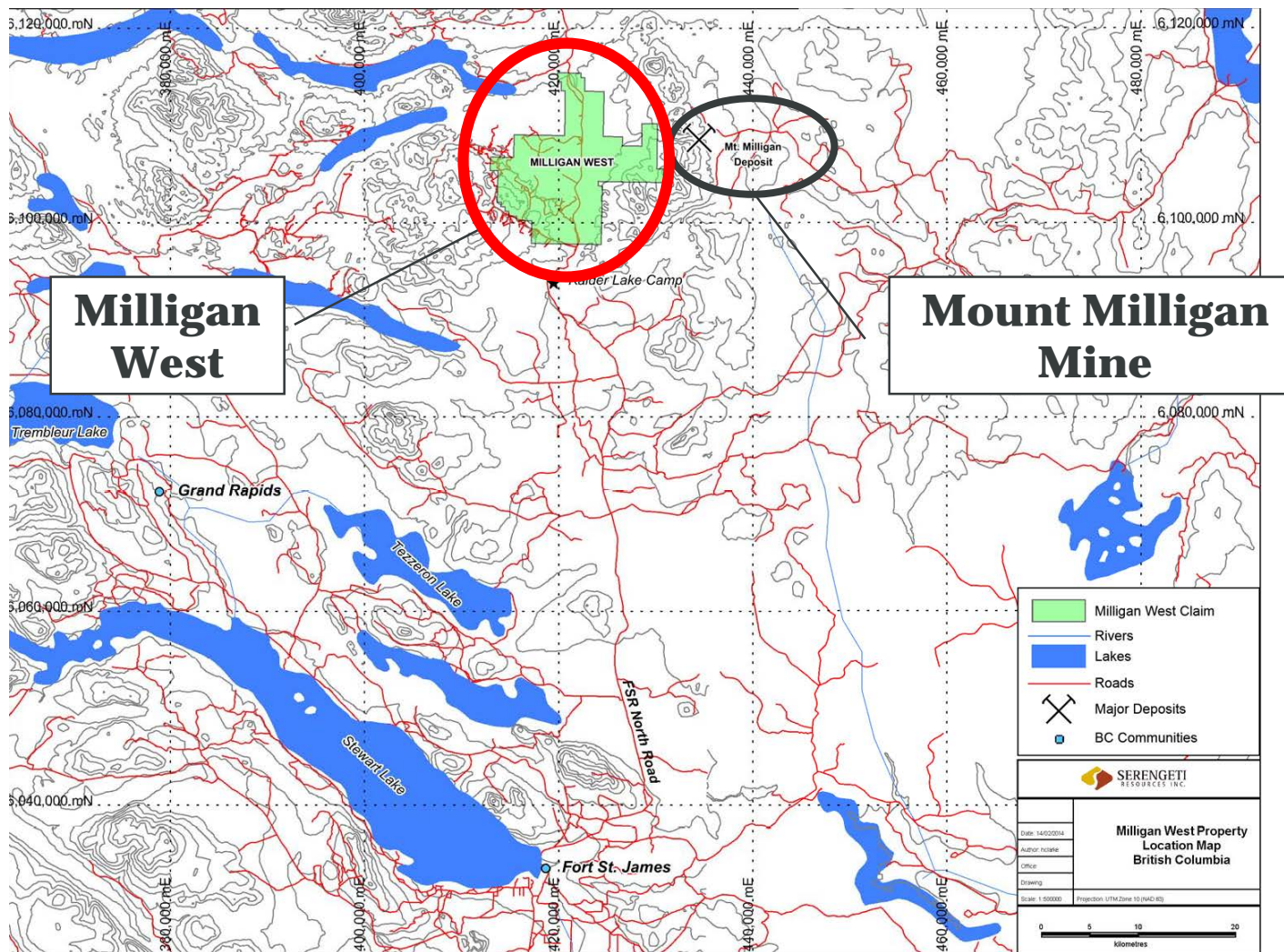


Milligan West Property Northcentral British Columbia Canada

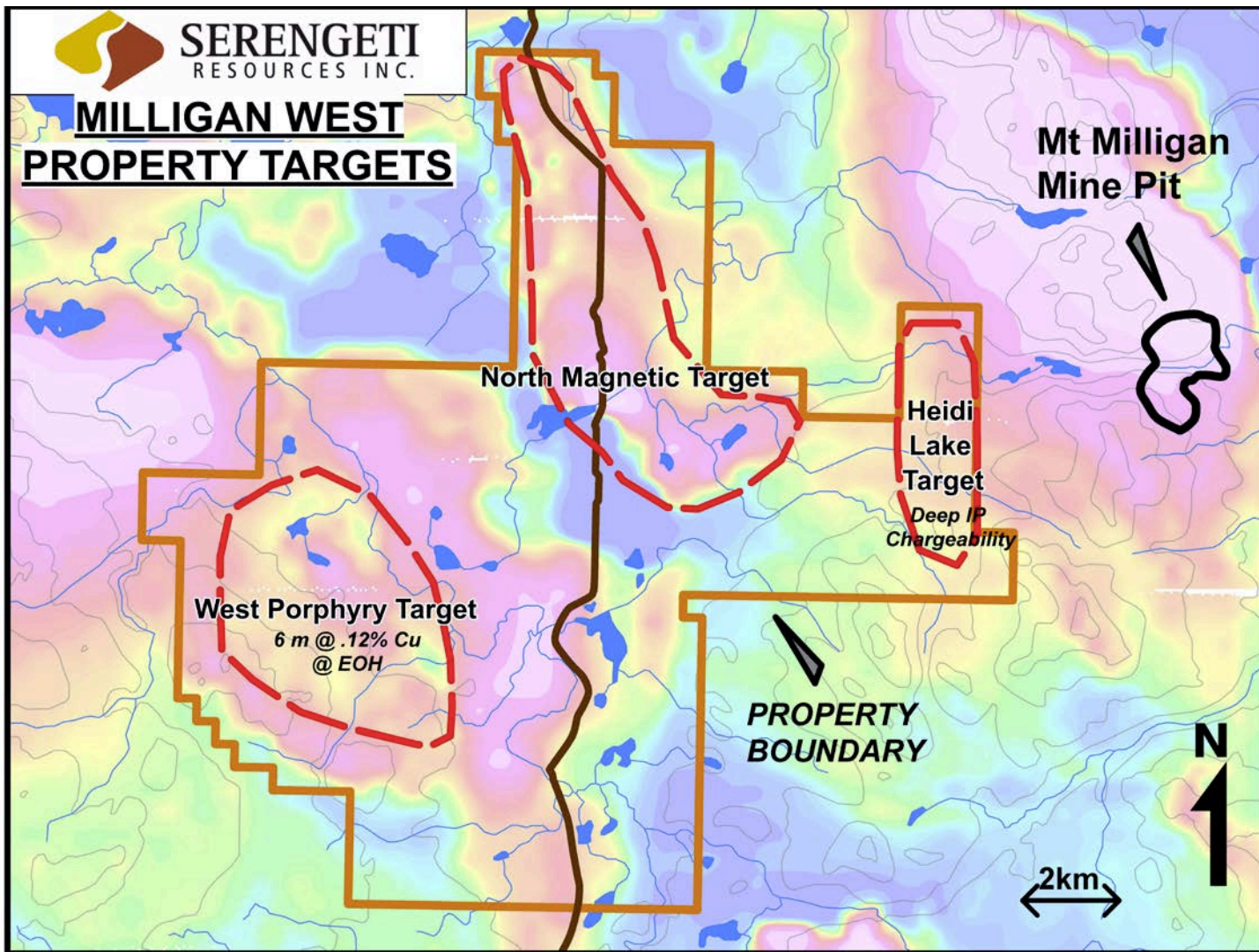
Targeting Summary and Proposed 2017 Drilling



Milligan West - Location

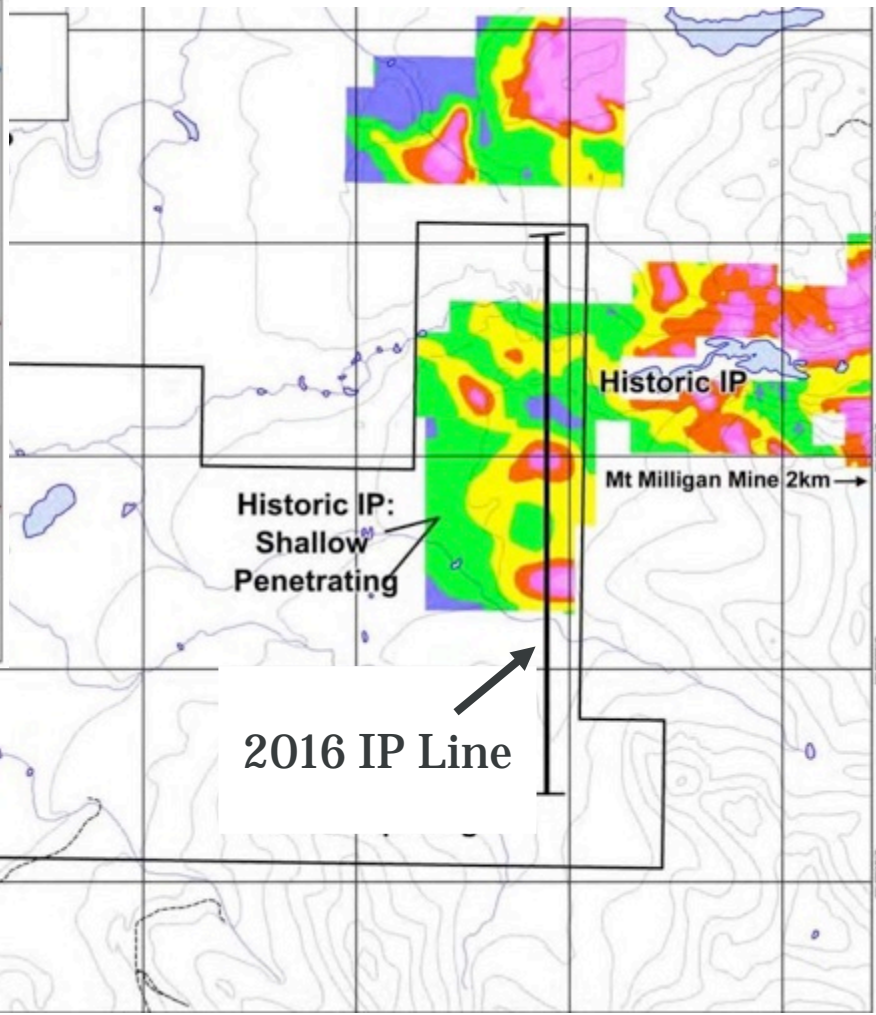
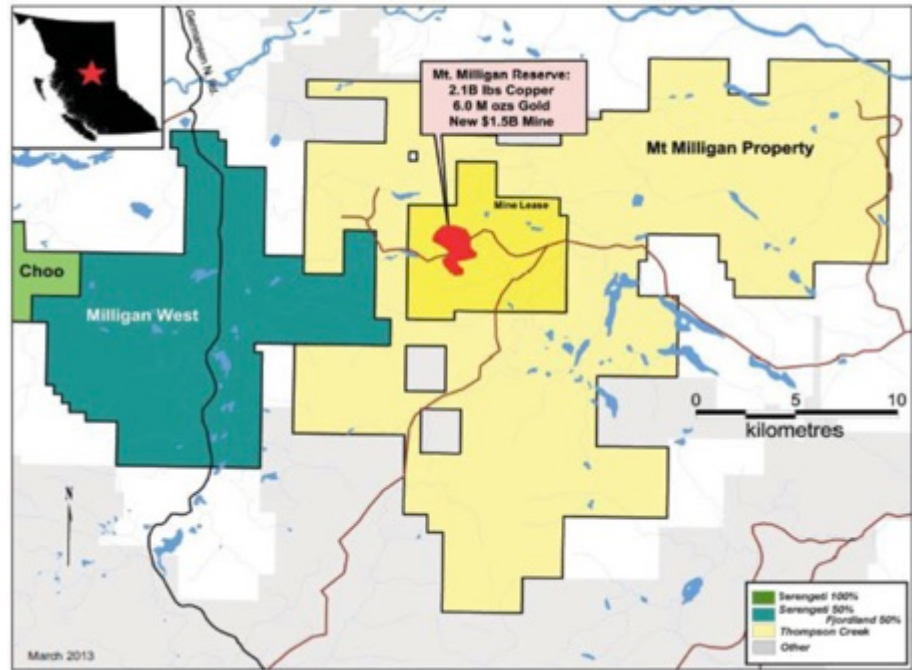


Milligan West –Targets Areas





Milligan West Property – IP Survey

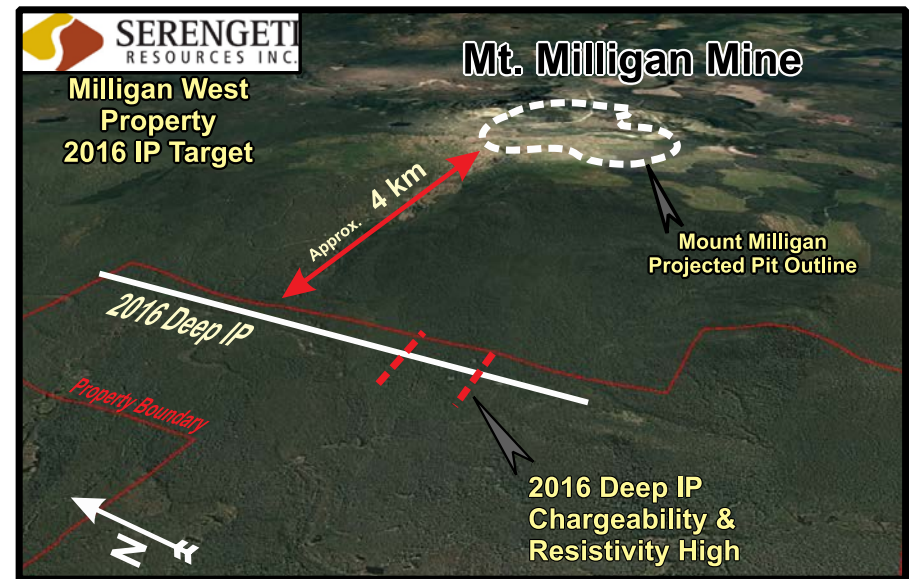
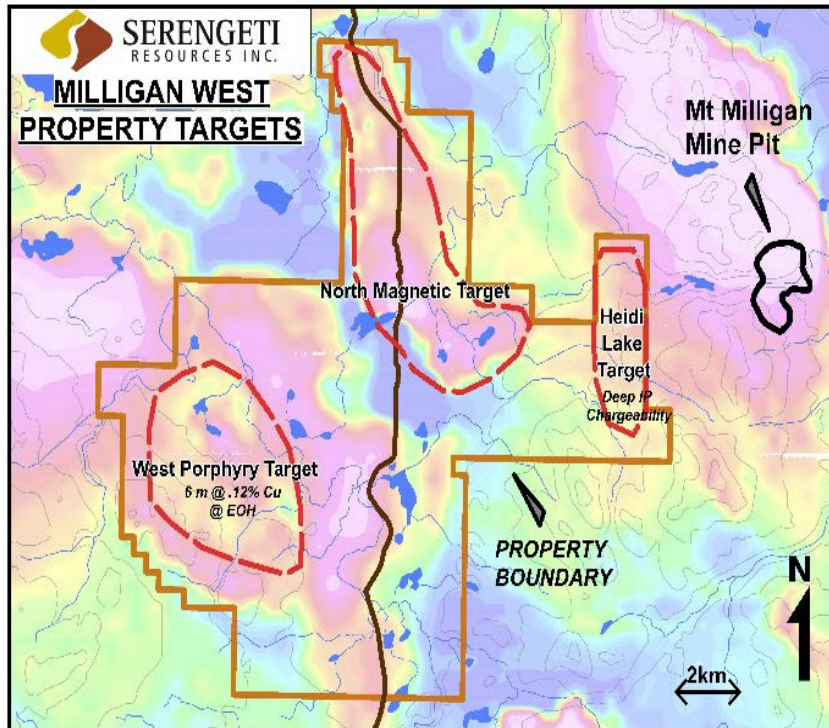


- 56/44 joint venture with FEX.V





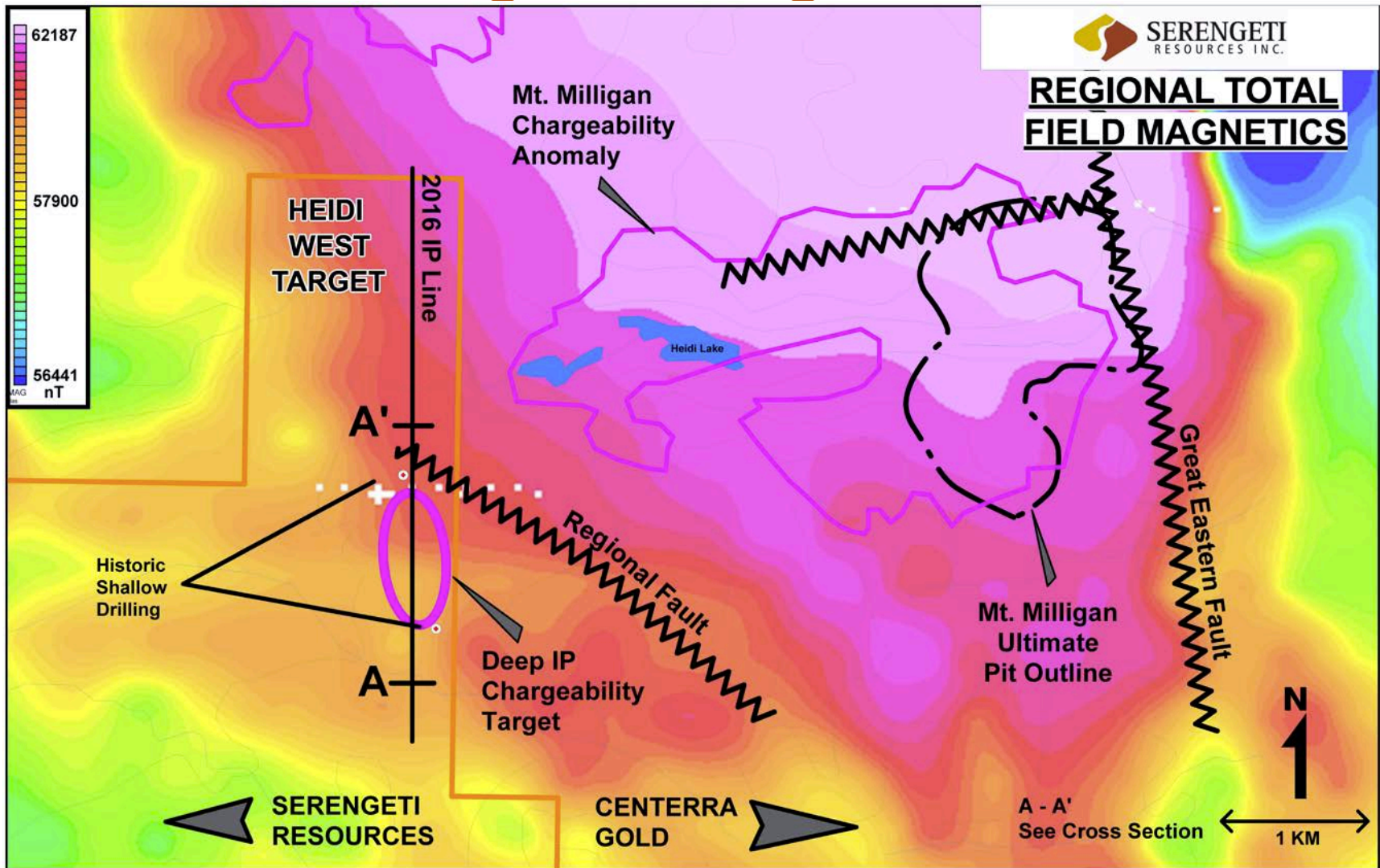
Milligan West – High Priority Targets



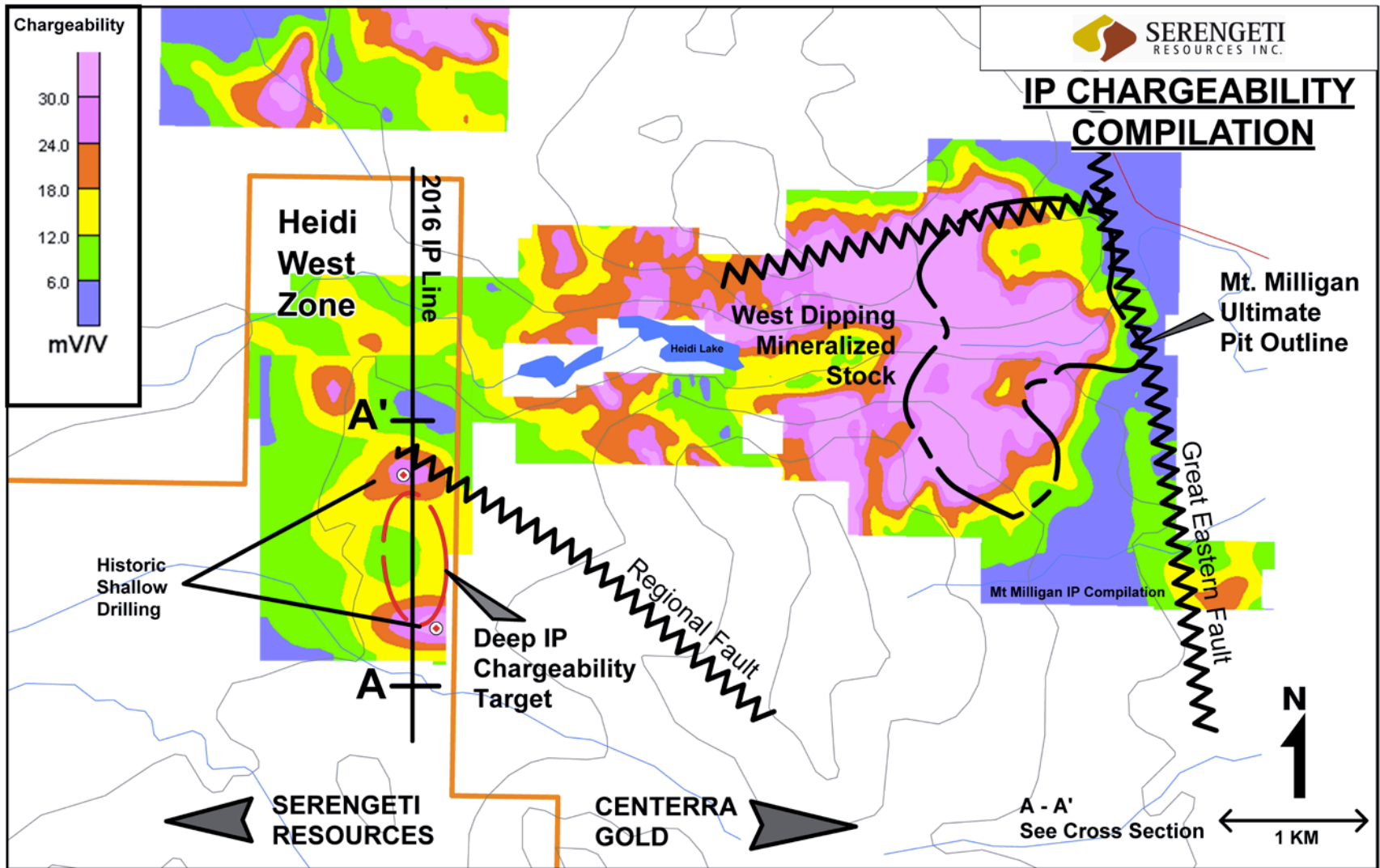
Heidi Lake – Deep IP Target



Heidi Lake Target – Magnetics

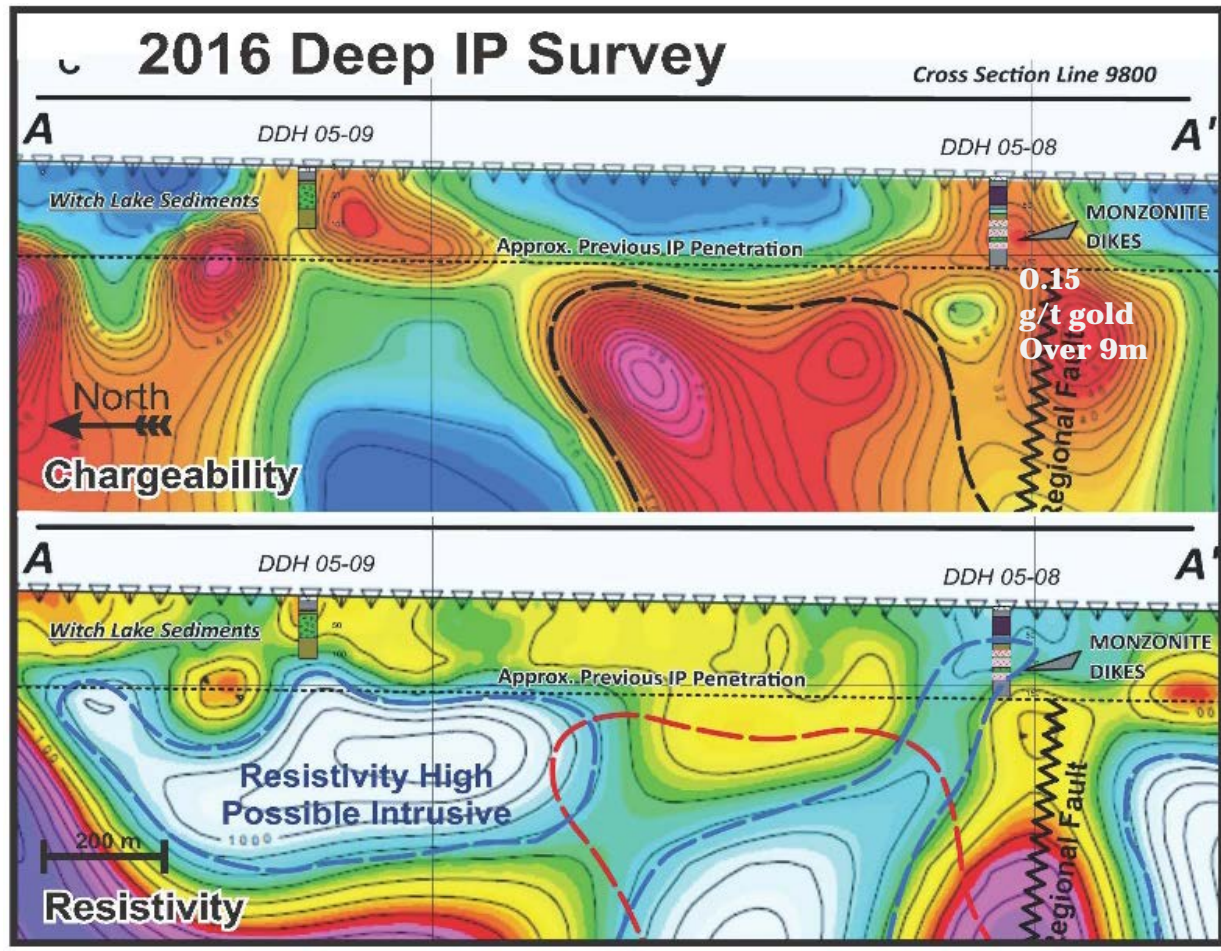


Heidi Lake Target – Chargeability



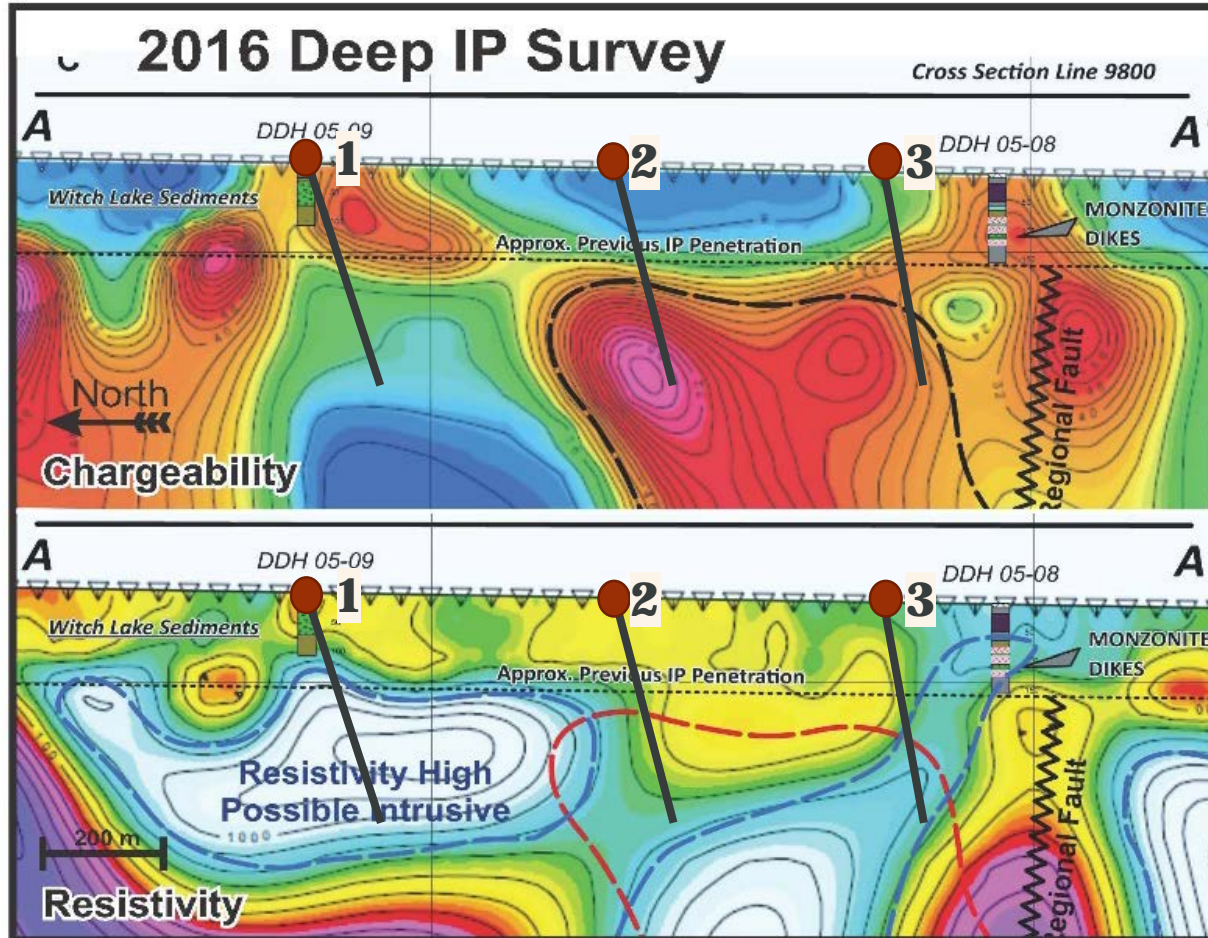


Heidi Lake Target– Deep IP Target





Heidi Lake Target– Planned Drilling



Planned Drilling

- **Hole 1: 400 m to test resistivity high and chargeability low. Drill from existing drill pad.**
- **Hole 2: 400 m to test Chargeability/Resistivity high.**
- **Hole 3: 400 m to test dyke down dip mineralization and chargeability/resistivity high.**



Proposed Budget – 2017

- 1200 m of drilling including 3 holes to a depth of 400 m each.
- Construction of a road from the Mt Milligan Mine including the reopening of historic roads and 2.1 km of new road construction.
- 11 km of deep penetrating IP.

Activity	Description	Cost
Drilling	1,200 m Drilling in 3 Holes	\$150,000
IP Survey	11 Line km of Deep Penetrating IP	\$50,000
Infrastructure	Camp, Wages, Road Construction & % 10 Contingency	\$175,000
TOTAL		\$375,000